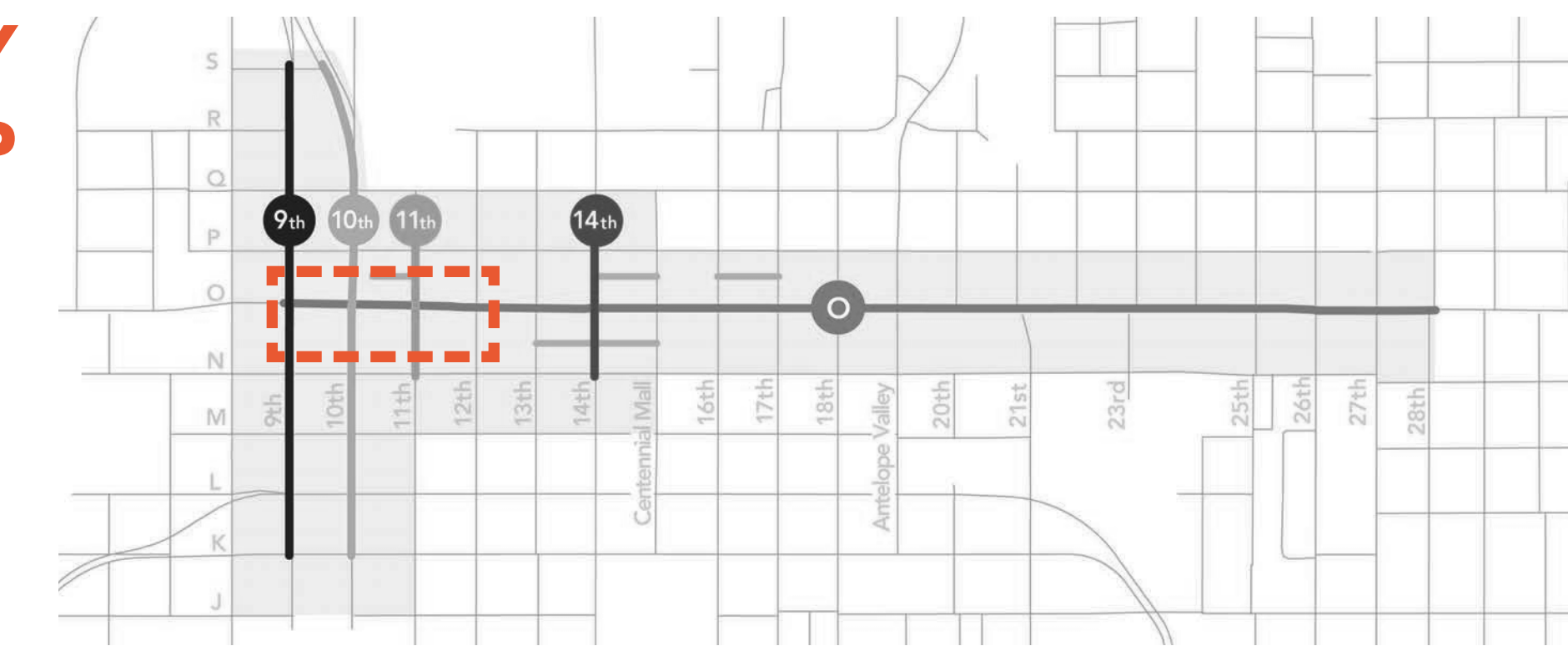


# OPEN HOUSE #2

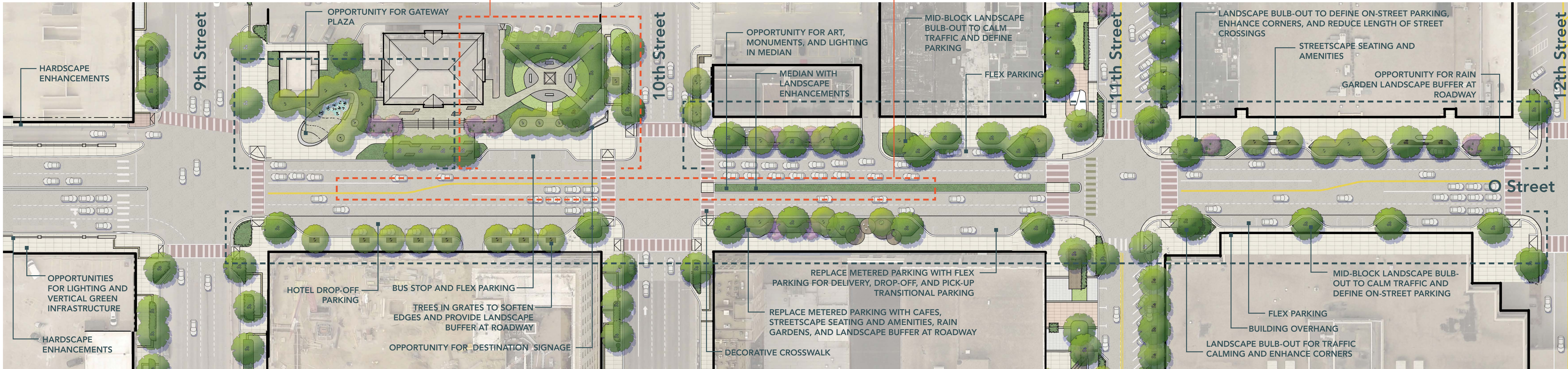
## O STREET 9th St. to 12th St.

KEY  
MAP

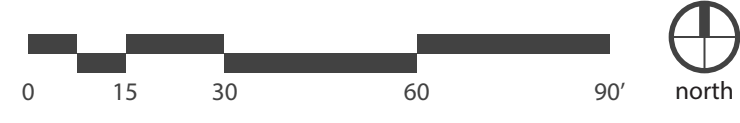


option A | OPEN UP VIEWS AND ACCESS FROM GOVERNMENT SQUARE PARK TO O STREET.

option A | DEVELOP LANDSCAPE MEDIAN WITHIN EXISTING CENTER LANE. MEDIAN WILL HAVE LANDSCAPE ENHANCEMENTS BUT NO TREES DUE TO WIDTH.

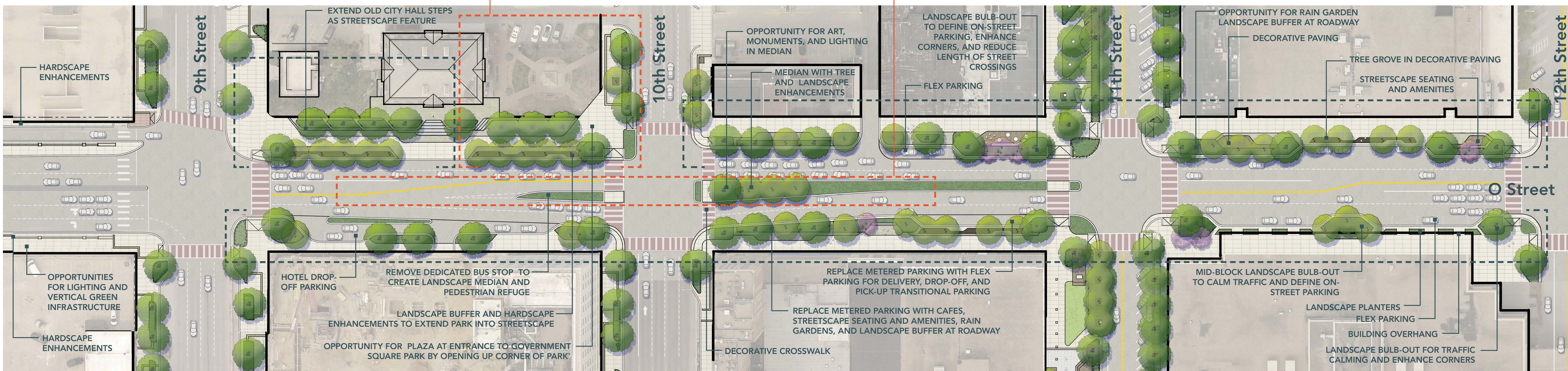


OPTION A

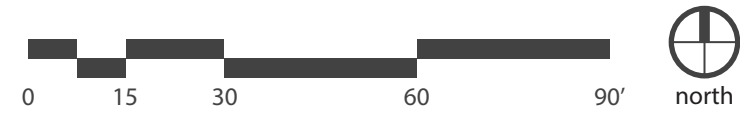


option B | OPEN UP ACCESS FROM GOVERNMENT SQUARE PARK TO O STREET.

option B | DEVELOP LANDSCAPE BOULEVARD WITHIN EXISTING STRIPED CENTER LANE. REQUIRES CURB ADJUSTMENTS.



OPTION B





# 10th STREET



PHOTO DESTINATION





# LINCOLN SIGN

## OPTION A




### CHARACTER





# LINCOLN SIGN


## OPTION B





# LINCOLN SIGN

## OPTION C



### CHARACTER

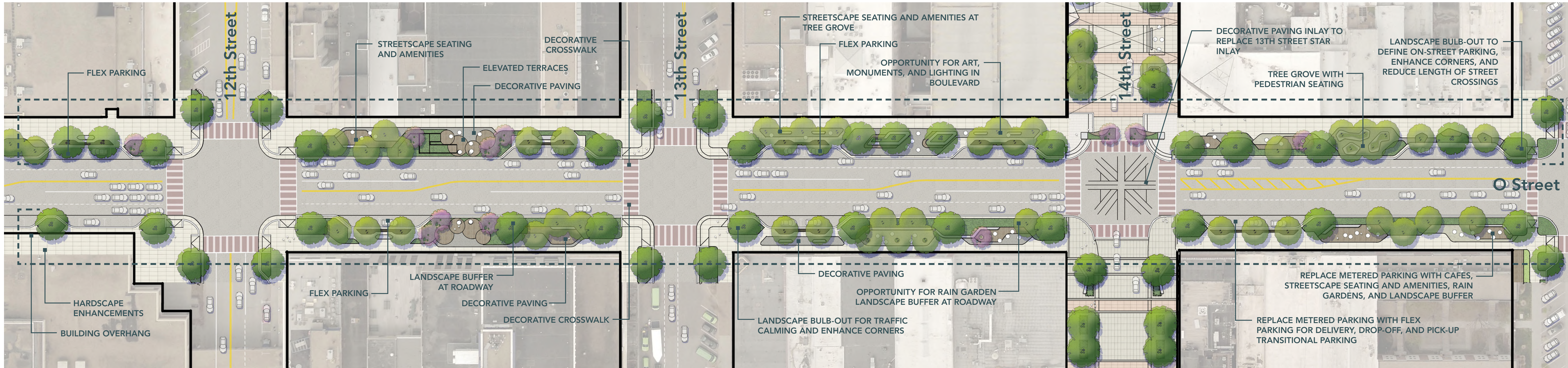




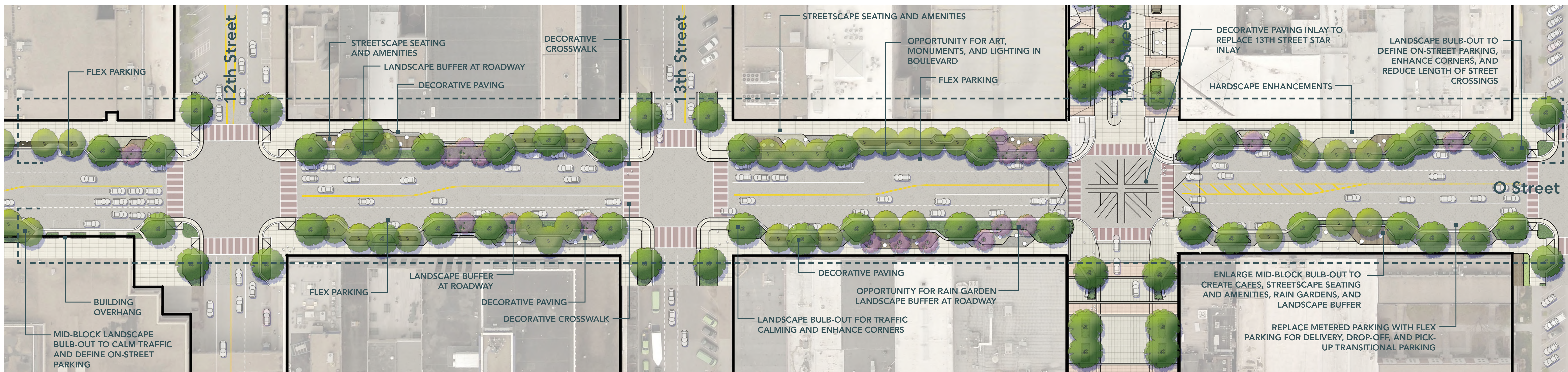
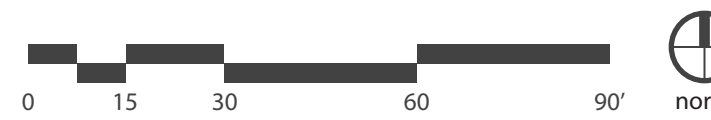
# OPEN HOUSE #2

## O STREET 12<sup>th</sup> St. to CENTENNIAL MALL

KEY  
MAP



OPTION A



OPTION B





# O STREET

## OUTDOOR FAMILY DINING

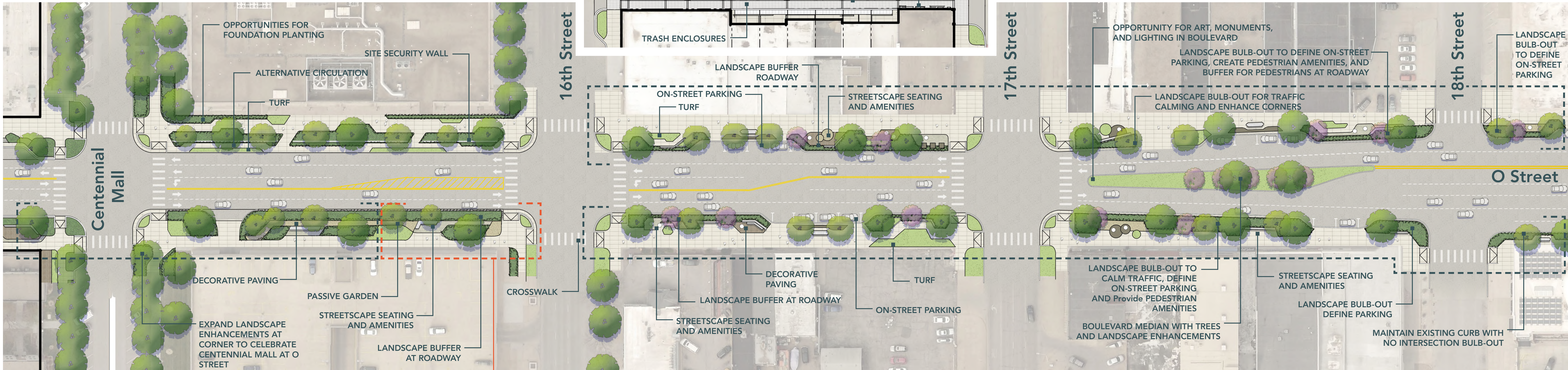
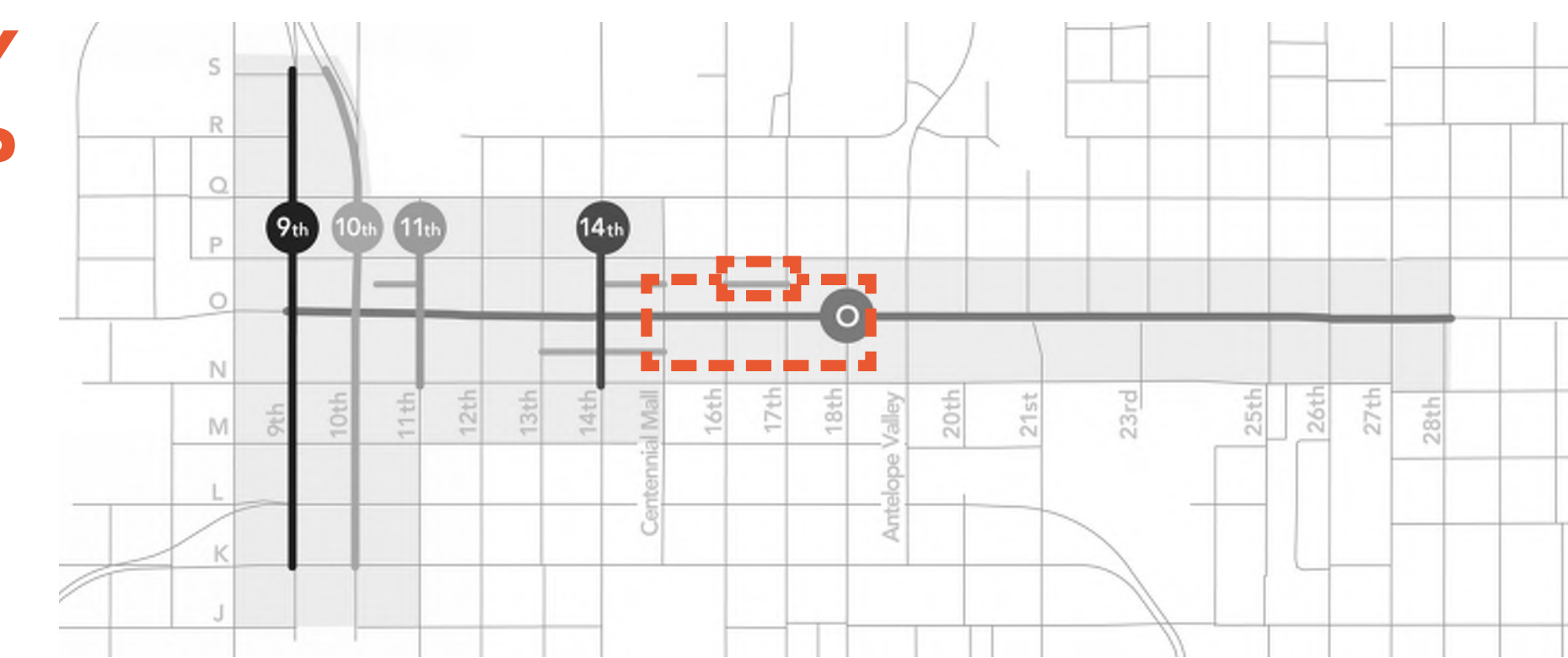




# OPEN HOUSE #2

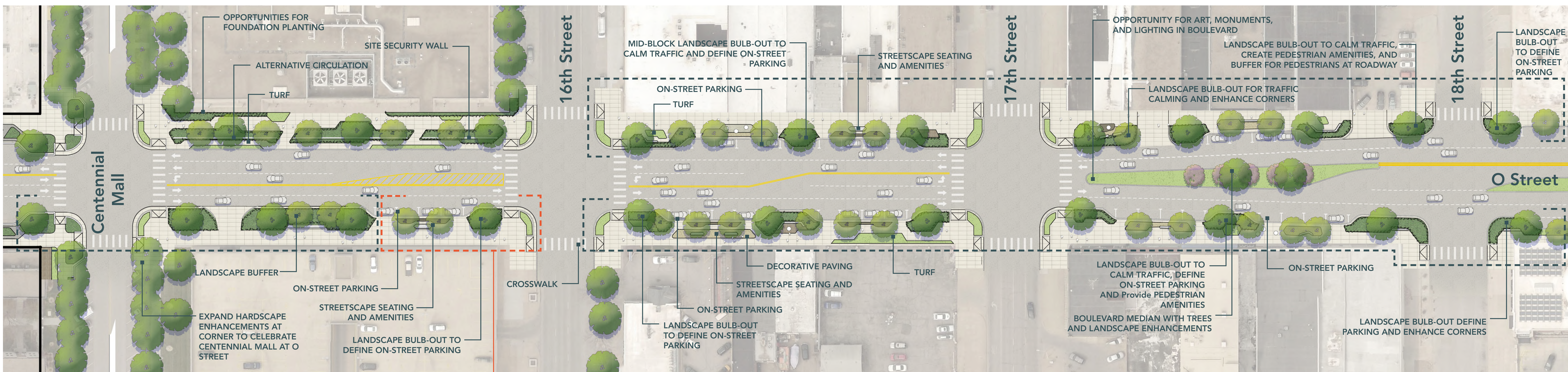
## O STREET CENTENNIAL MALL to 18th St.

KEY MAP



OPTION A

option A | ENHANCE BLOCK WITH ONLY PEDESTRIAN AMENITIES AND PASSIVE GARDEN.



OPTION B

option B | ENHANCE BLOCK WITH ON-STREET PARKING AND PEDESTRIAN AMENITIES.

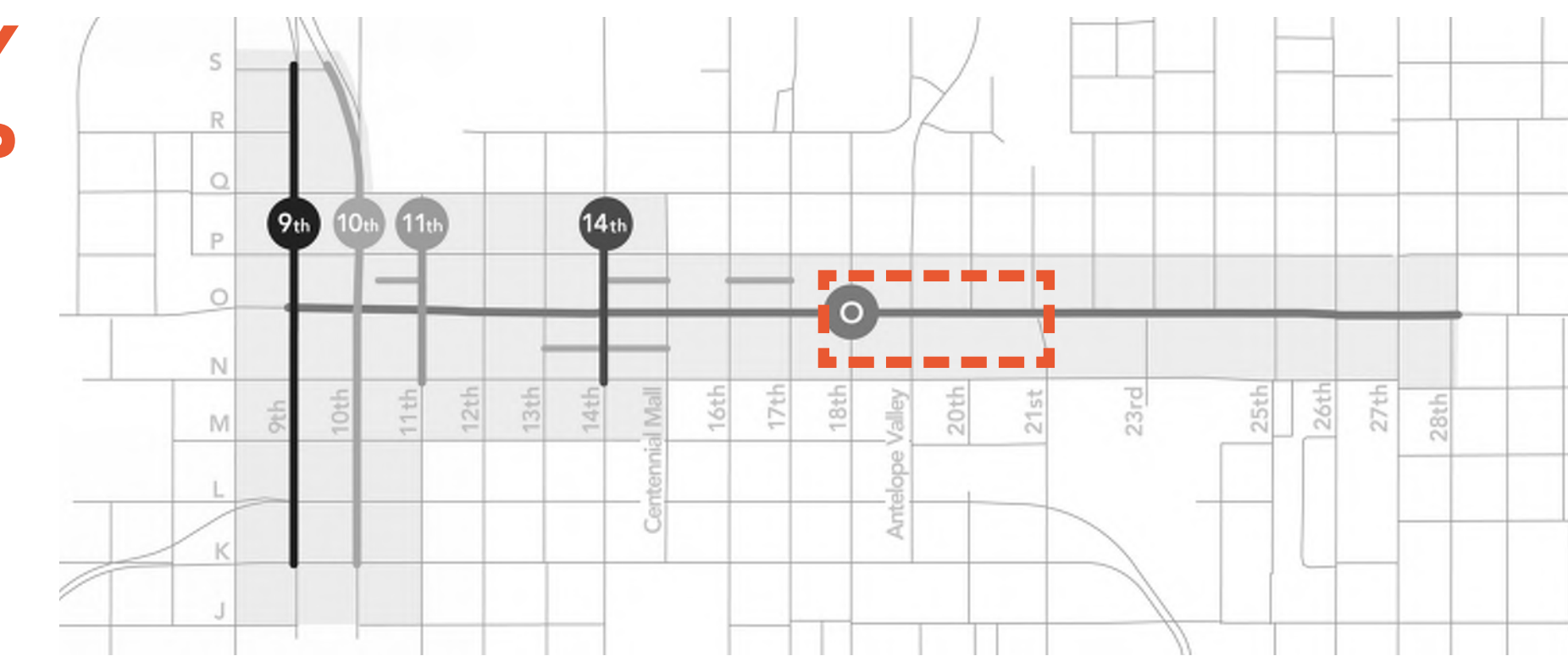




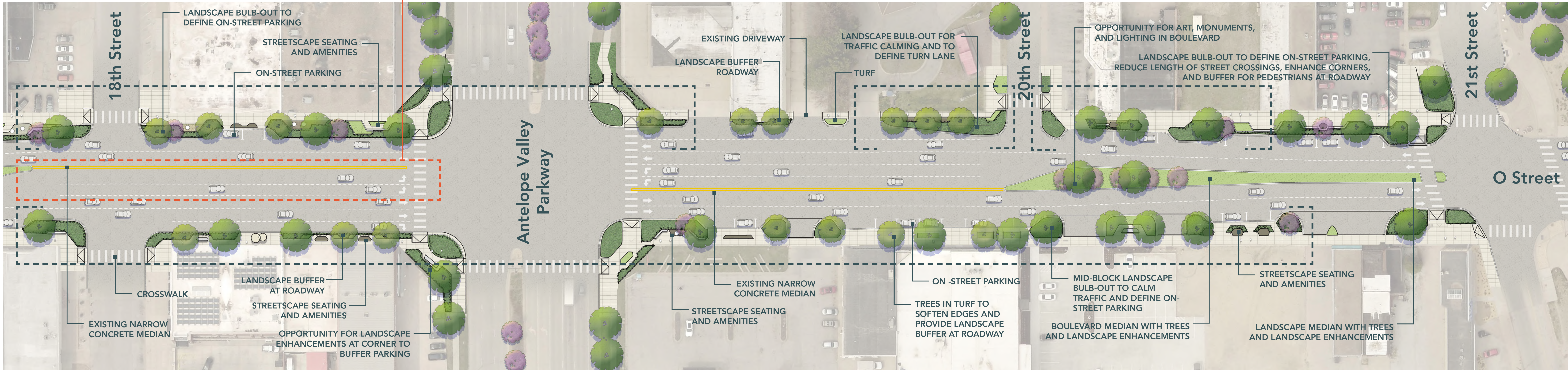
# OPEN HOUSE #2

## O STREET 18th St. to 21st St.

KEY  
MAP



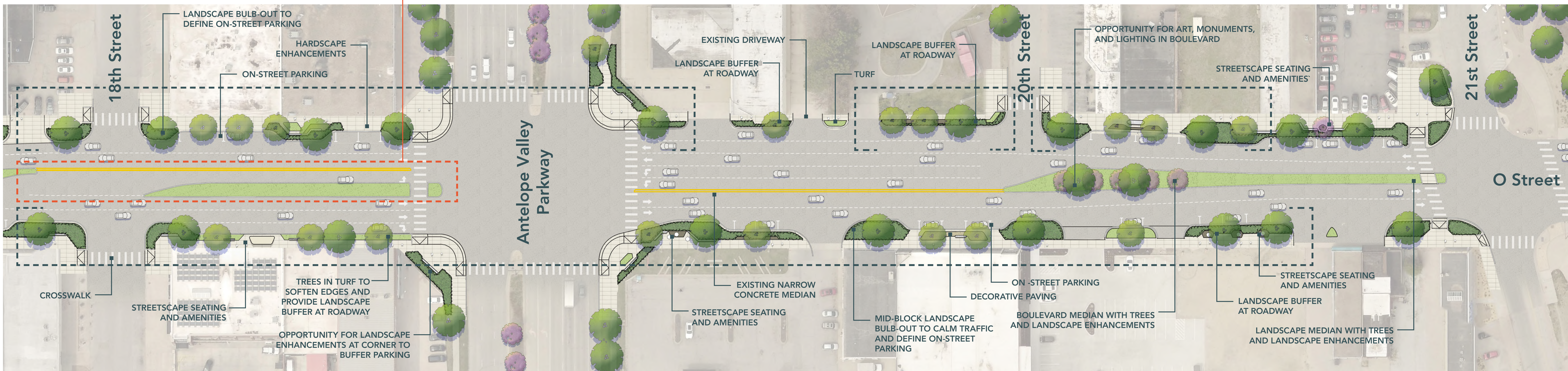
option A | MAINTAIN EXISTING HARDSCAPE  
MEDIAN AND TWO TURN LANES.



OPTION A



option B | RE-PURPOSE ONE TURN LANE TO CREATE A  
LANDSCAPE MEDIAN AND PEDESTRIAN REFUGE.




OPTION B





# MEDIAN MARKER

## CHARACTER





# O STREET BRIDGE MODIFICATIONS



CHARACTER





# O STREET

## EVENING STROLL





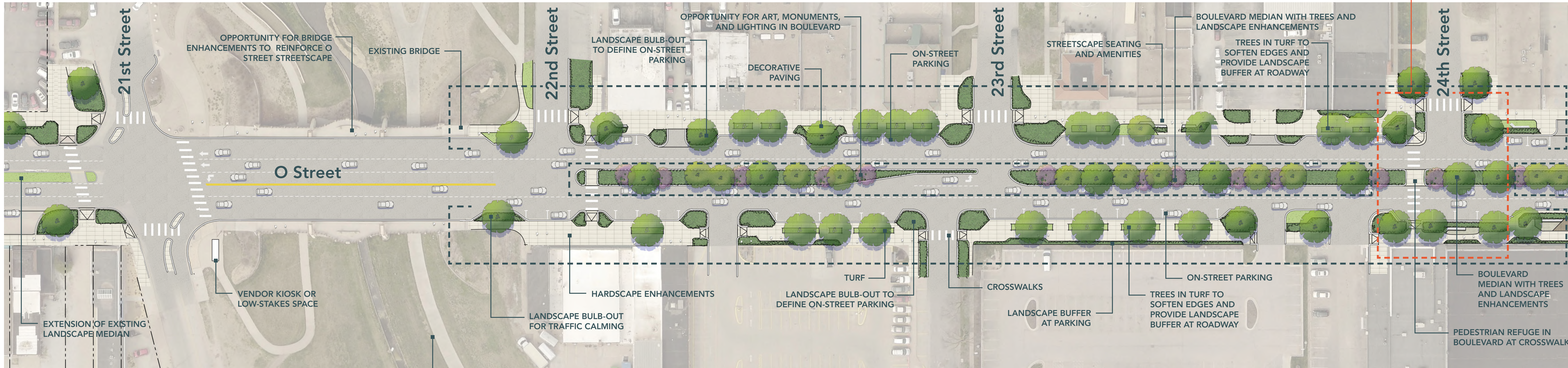
# OPEN HOUSE #2

## O STREET 21st St. to 24th St.

KEY  
MAP

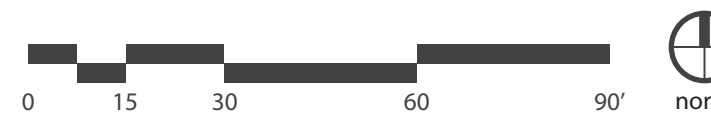


option A | EXTEND BOULEVARD THROUGH OFF SET STREETS AND CREATE ONE PEDESTRIAN REFUGE AND CROSSING.

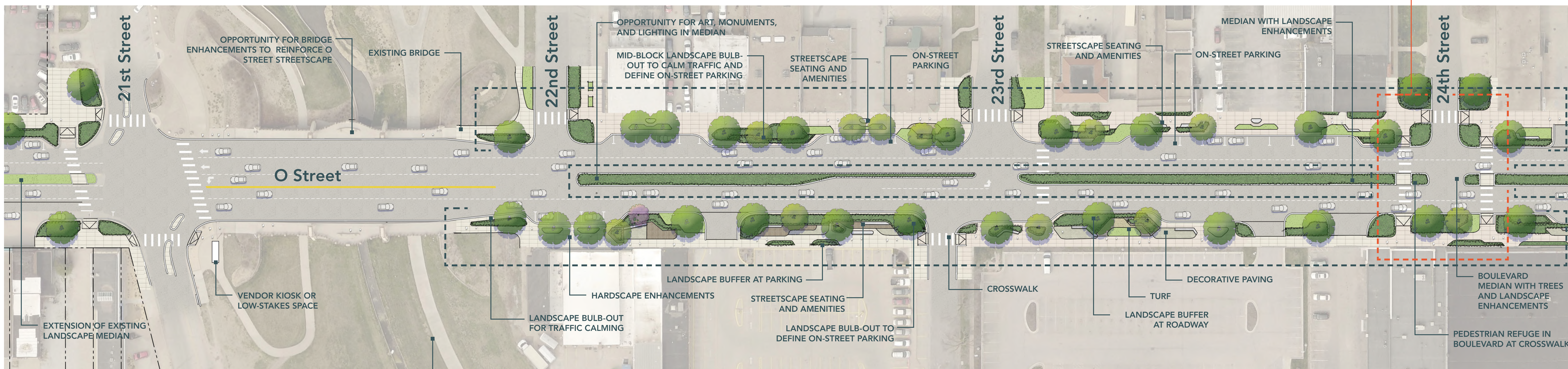


OPTION A

STREETScape SEATING AND AMENITIES  
LANDSCAPE BUFFER AT ROADWAY  
TURF



option B | CREATE BREAK IN LANDSCAPE MEDIAN AT OFF SET STREETS AND CREATE TWO PEDESTRIAN REFUGES AND CROSSINGS.



OPTION B





# OPEN HOUSE #2

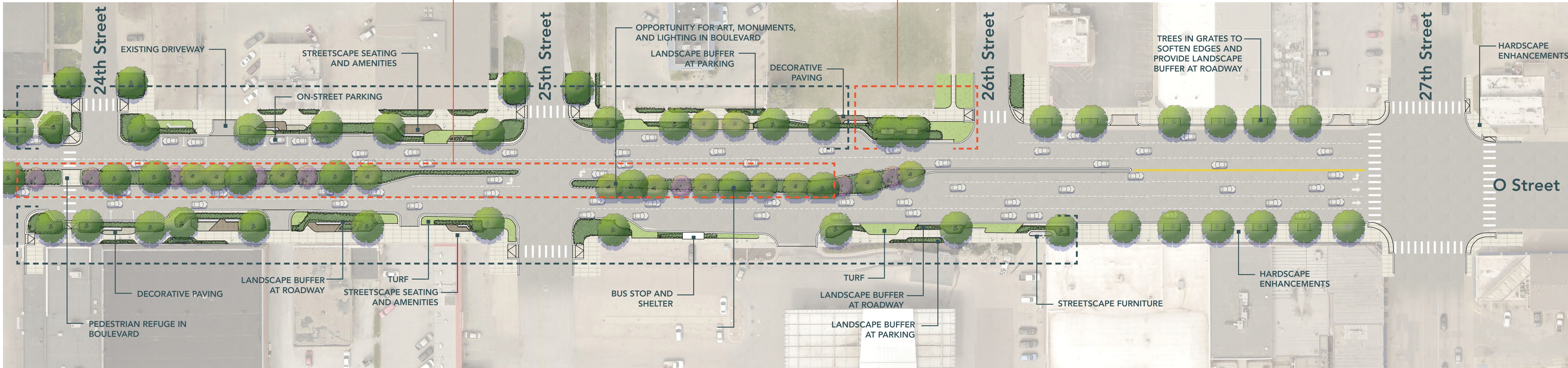
## O STREET 24th St. to 27th St.

KEY  
MAP

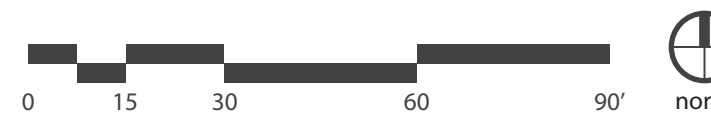


option A | DEVELOP A 15' WIDE BOULEVARD WITH TREES AND LANDSCAPE ENHANCEMENT. REQUIRES CURB ADJUSTMENTS.

option A | CREATE BULB-OUT TO CALM TRAFFIC, ENHANCE CORNERS, AND CREATE A BUFFER FOR PEDESTRIANS AT ROADWAY.

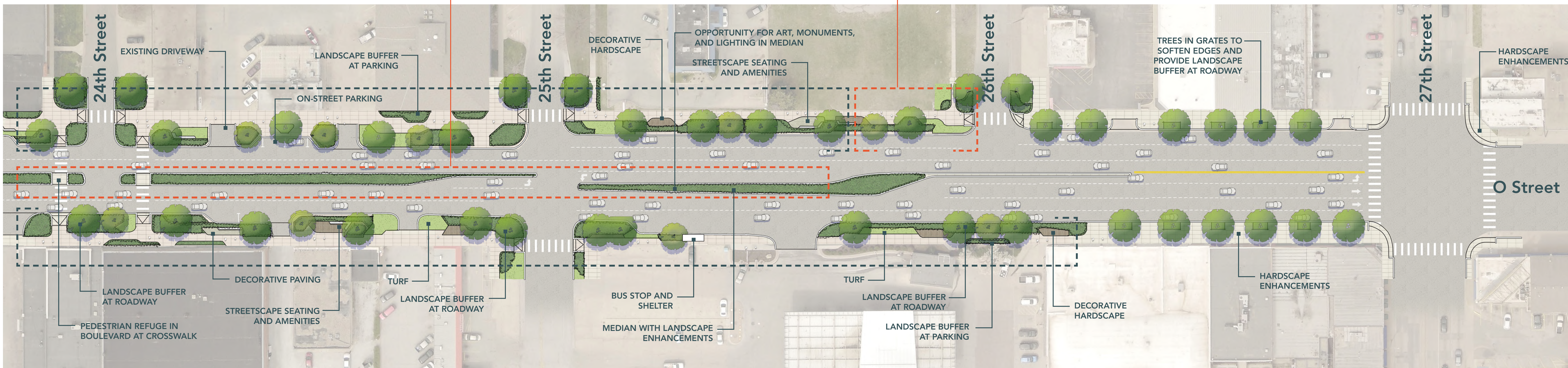


OPTION A



option B | DEVELOP LANDSCAPE MEDIAN WITHIN EXISTING CENTER LANE. MEDIAN WILL HAVE LANDSCAPE ENHANCEMENTS BUT NO TREES DUE TO WIDTH.

option B | MAINTAIN EXISTING CURB WITH NO INTERSECTION BULB-OUT.



OPTION B





# HIGHWAY MARKER

## OPTION A

CHARACTER





# HIGHWAY MARKER

## OPTION B



### CHARACTER





# HIGHWAY MARKER

## OPTION C



## CHARACTER

